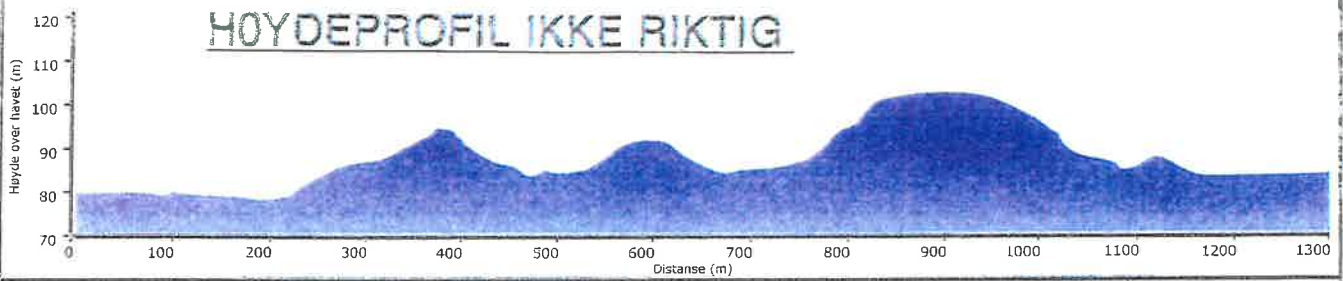


**SKIGUARD**

SpareBank 1 Modum

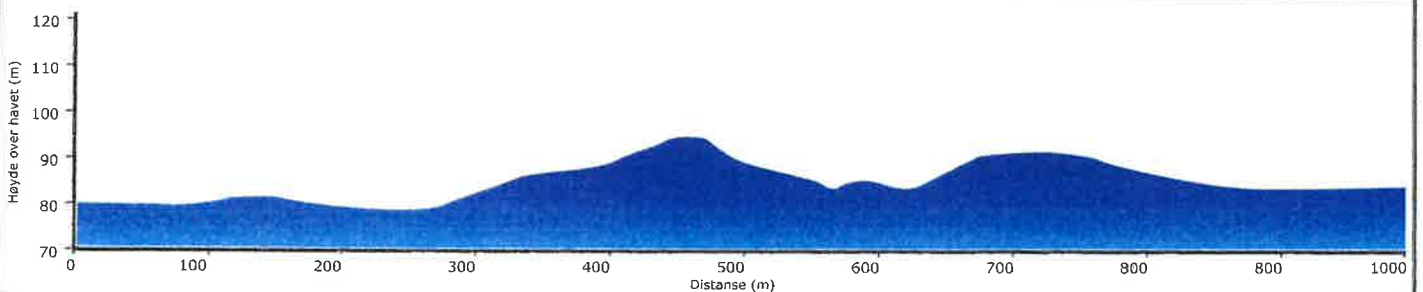
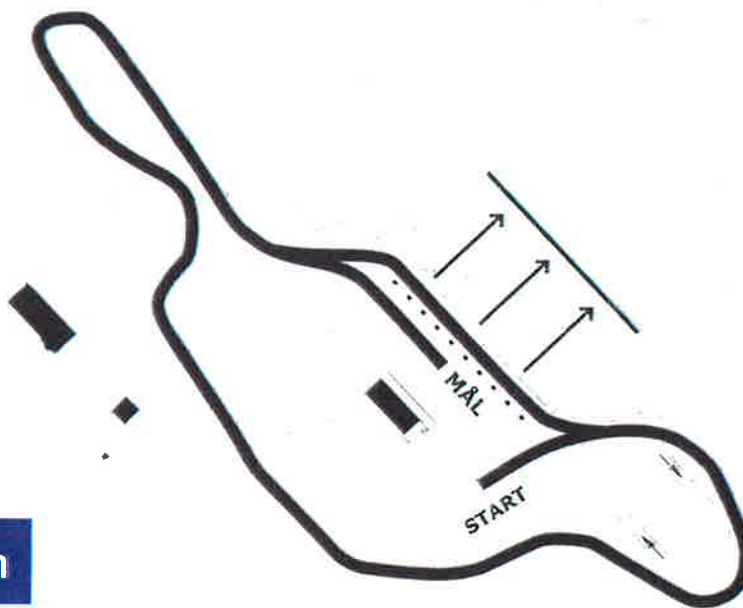


<b>Rosa Løype</b>					<b>Oppmåling</b>	Gjermund Holm
<b>Lengde</b>	m	<b>Høyeste punkt</b>	m.o.h		<b>Kartgrunnlag</b>	Bjørn Tore Aasand
<b>Total stigning</b>	m	<b>Laveste punkt</b>	78 m.o.h		<b>Etterarbeid</b>	Christian Gedde-Dahl
						Alle rettigheter tilhører Simostranda IL © 2012



# SKIGUARD

SpareBank 1 Modum



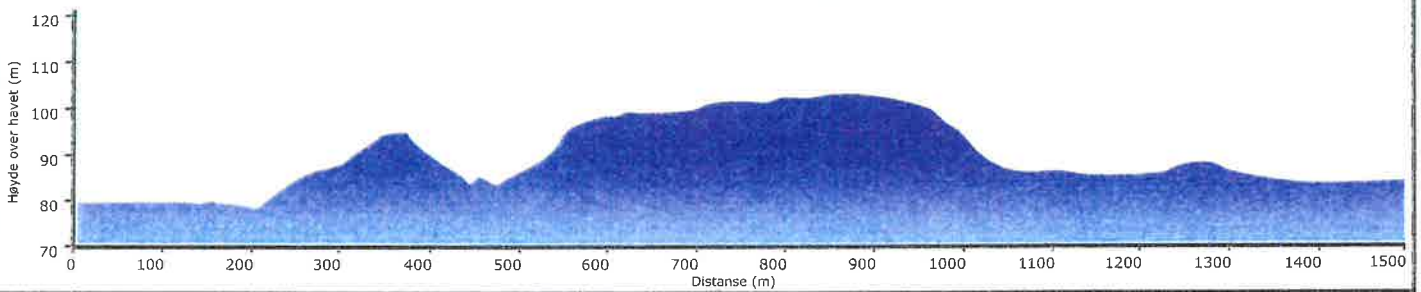
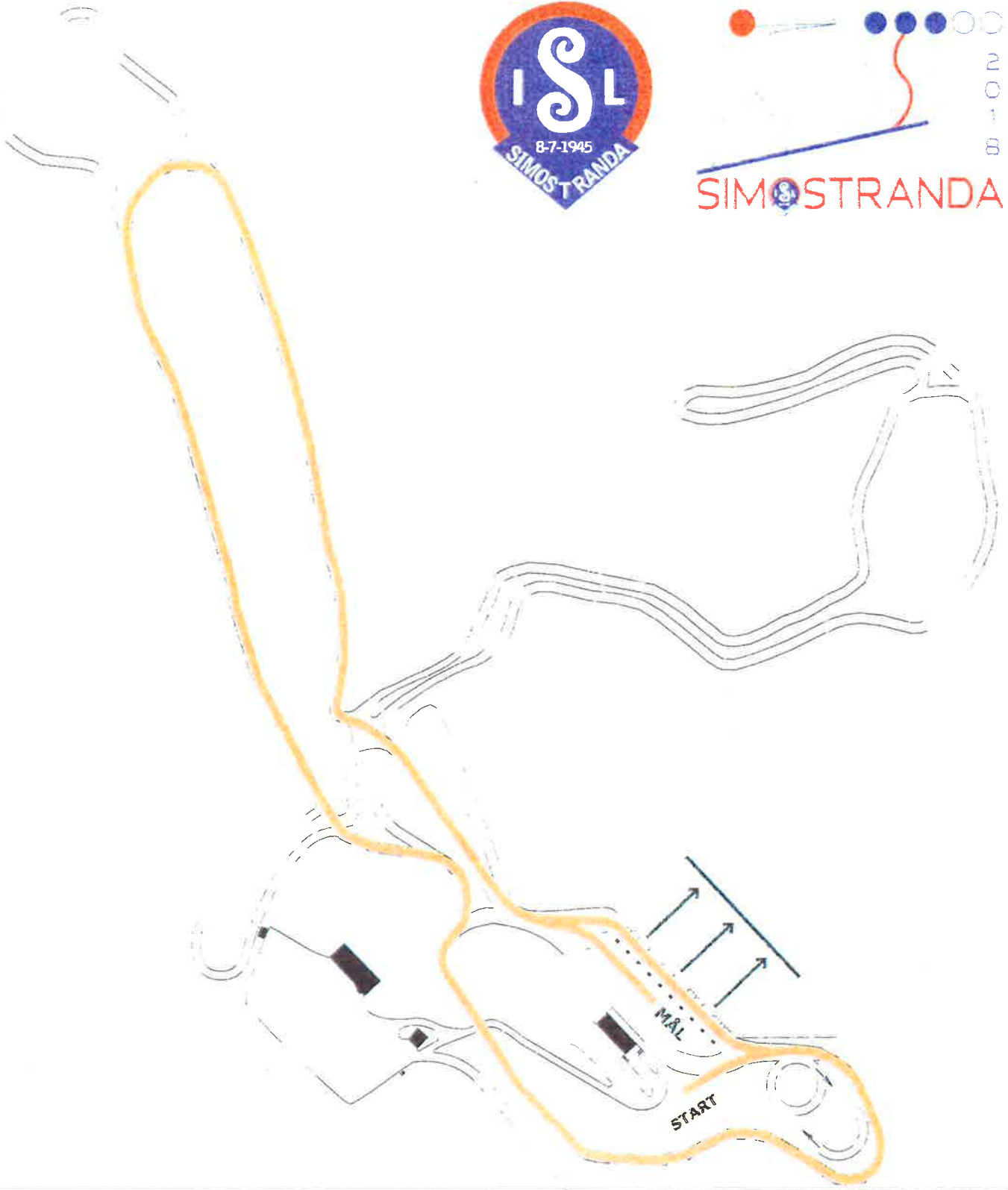

## Svart Løype

<b>Lengde</b>	1000 m	<b>Høyeste punkt</b>	90 m.o.h
<b>Total stigning</b>	29 m	<b>Laveste punkt</b>	78 m.o.h



<b>Oppmåling</b>	Gjermund Holm
<b>Kartgrunnlag</b>	Bjørn Tore Aasand
<b>Etterarbeid</b>	Christian Gedde-Dahl

Alle rettigheter tilhører Simostranda IL © 2014



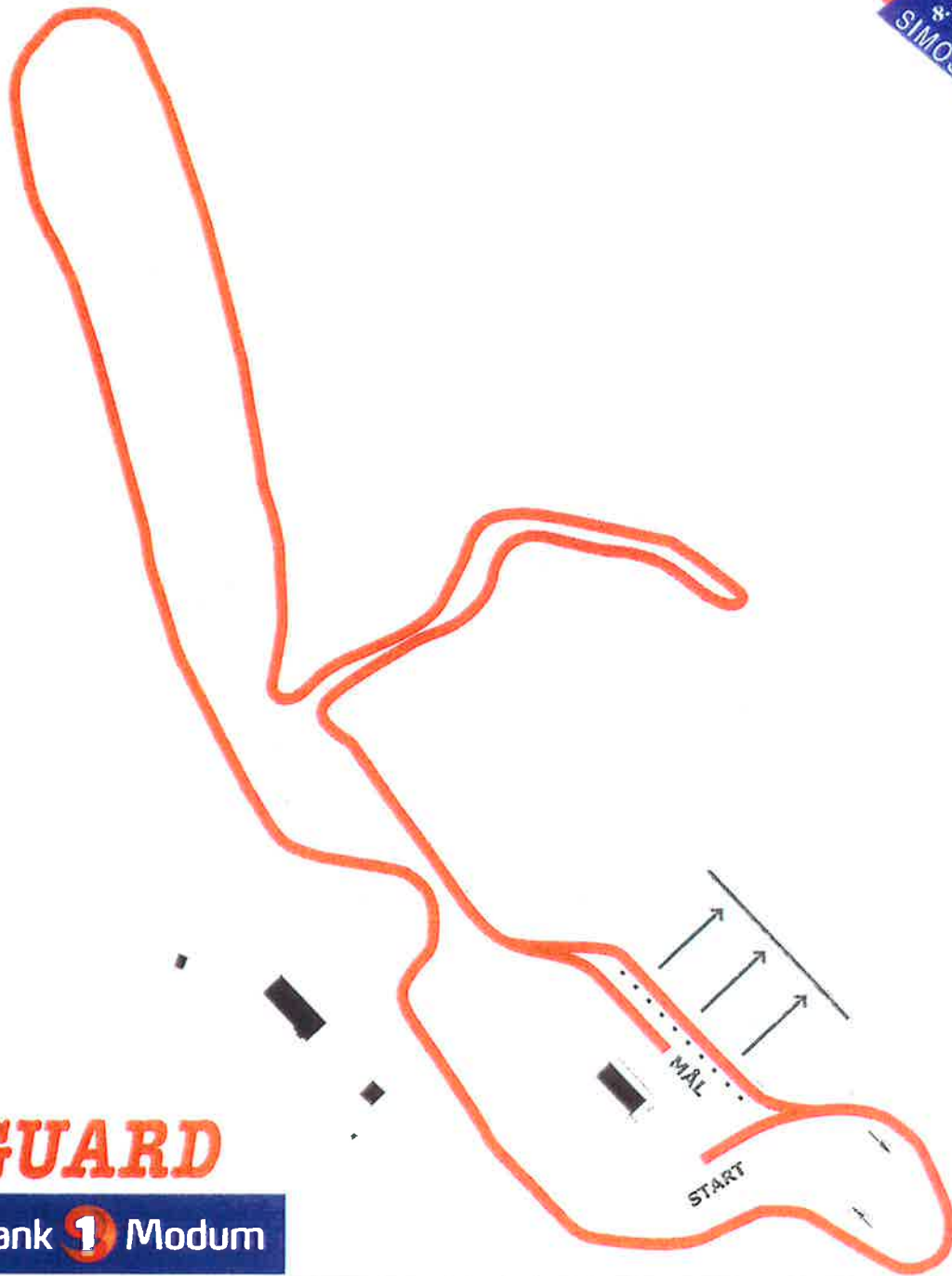
**Oransje Løype**



Lengde	1500 m	Høyeste punkt	103 m.o.h
Total stigning	47 m	Laveste punkt	78 m.o.h

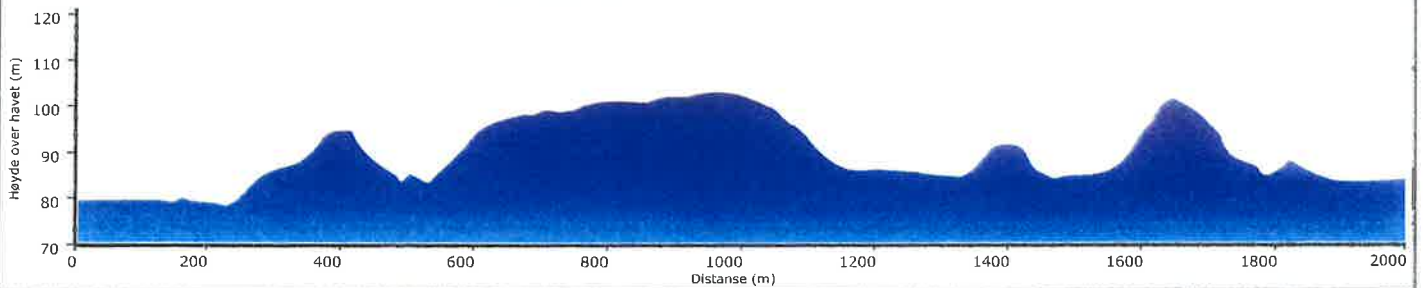


Oppmåling	Gjermund Holm
Kartgrunnlag	Bjørn Tore Aasand
Etterarbeid	Christian Gedde-Dahl
Alle rettigheter tilhører Simostranda IL © 2014	



# SKIGUARD

SpareBank 1 Modum

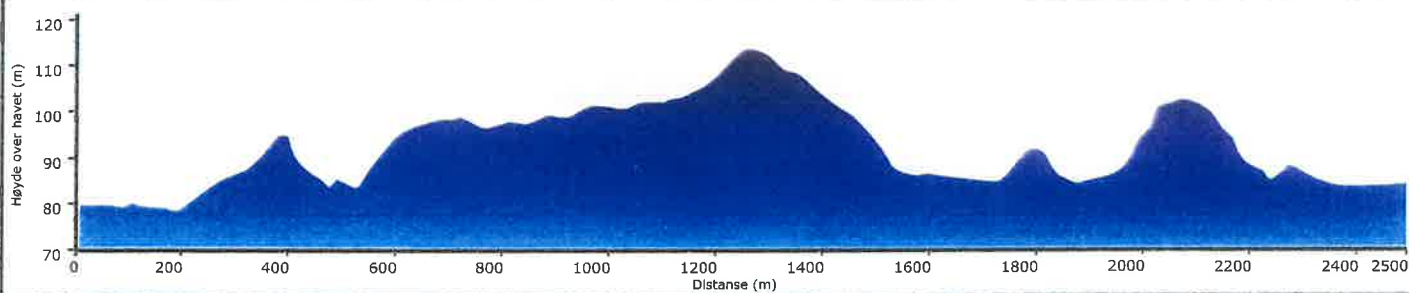
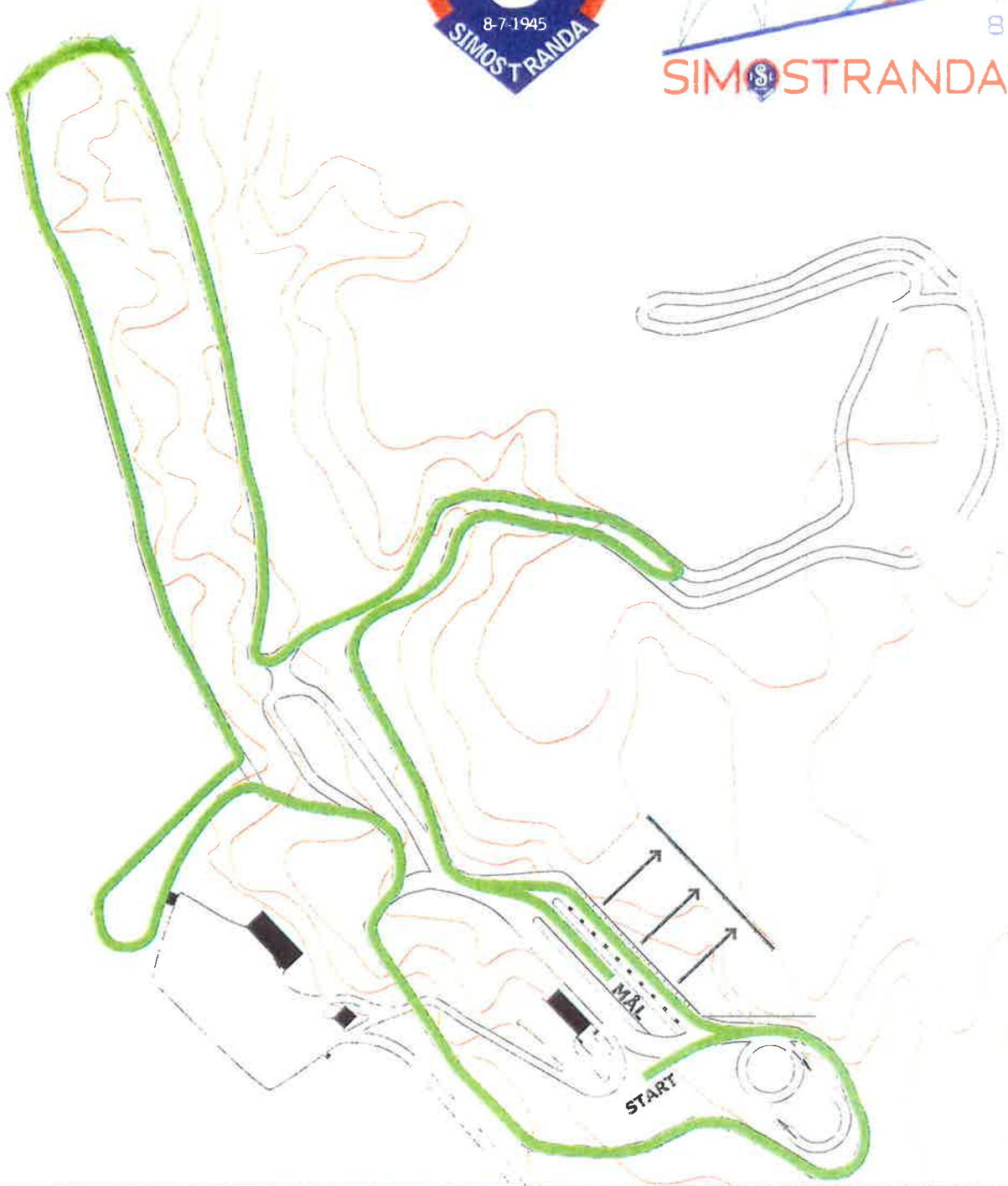



## Rød Løype

Lengde	2000 m	Høyeste punkt	103 m.o.h
Total stigning	66 m	Laveste punkt	78 m.o.h



Oppmåling	Gjermund Holm
Kartgrunnlag	Bjørn Tore Aasand
Etterarbeid	Christian Gedde-Dahl
Alle rettigheter tilhører Simostranda IL © 2014	



**Grønn Løype** —————

<b>Lengde</b>	2500 m	<b>Høyeste punkt</b>	113 m.o.h
<b>Lengste stigning</b>	198 m/ 19 h.m	<b>Laveste punkt</b>	80 m.o.h



<b>Oppmåling</b>	Gjermund Holm
<b>Kartgrunnlag</b>	Bjørn Tore Aasand
<b>Etterarbeid</b>	Christian Gedde-Dahl
Alle rettigheter tilhører Simostranda IL © 2010	